

**NOTES:**  
This Site Plan does not show widths or constructional details

Borough/Parish Boundary - - - - -

Public Right of Way - - - - -

**KEY:**  
Classified Roads

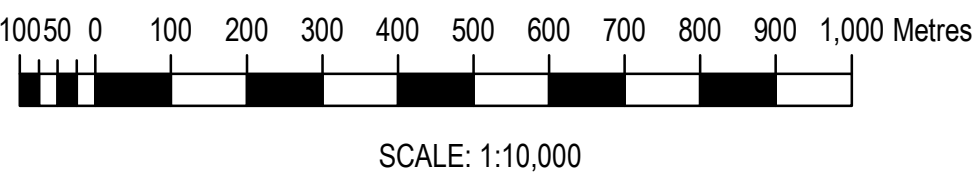
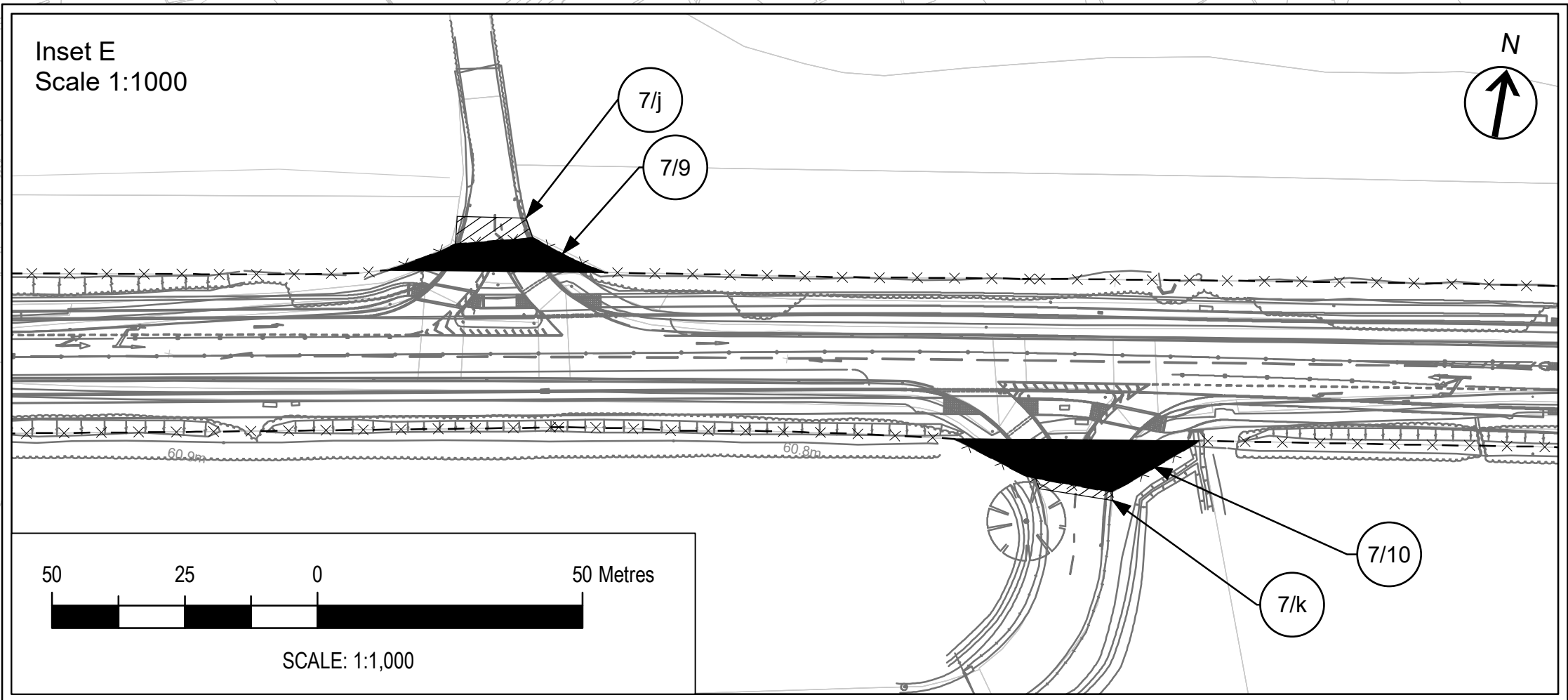
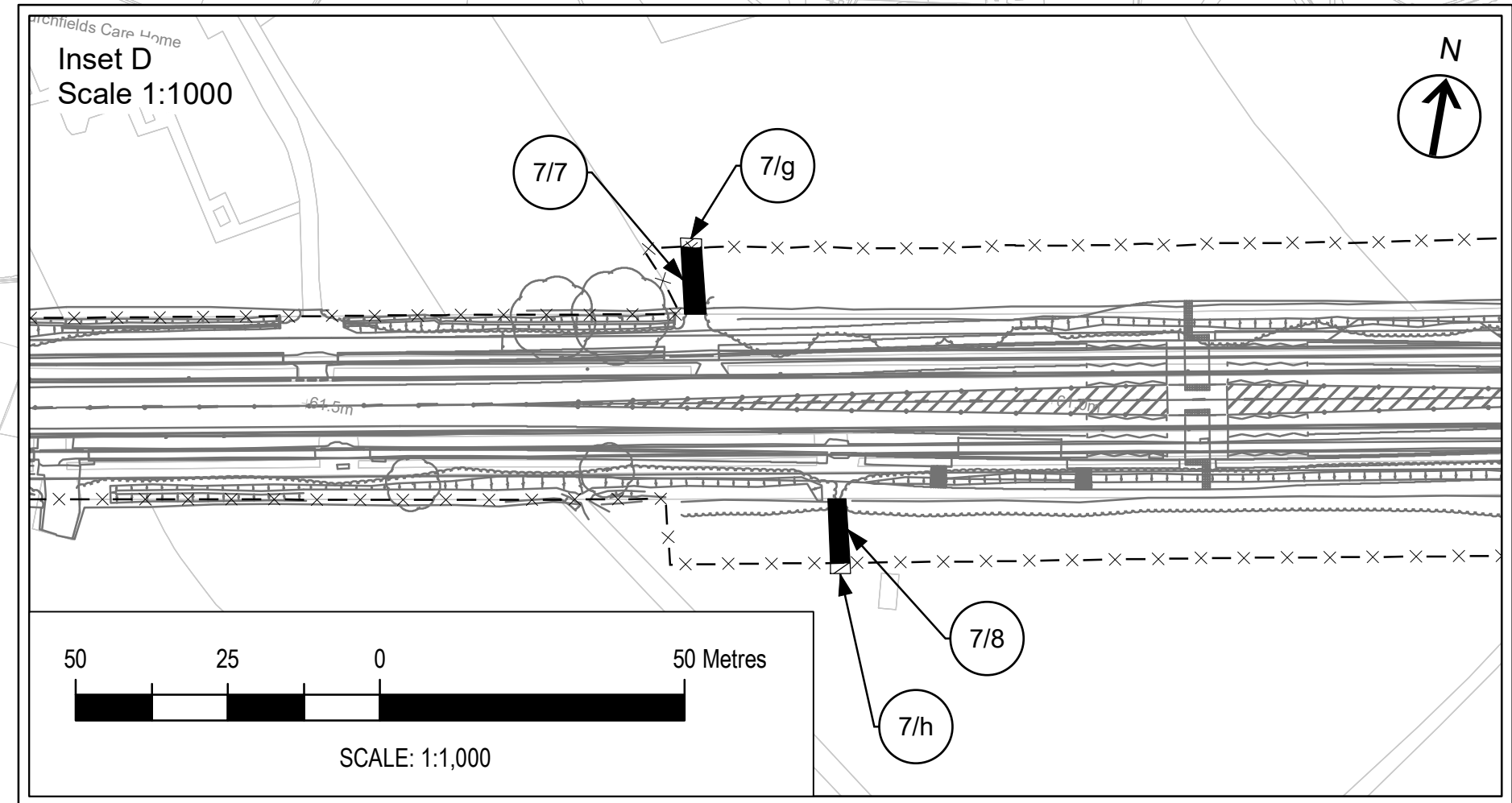
Highway to be stopped up

Highway to be improved

New Highway

Private Means of Access to be stopped up

New Means of Access



P02	SRO Provisions Updated	11/04/22	CG	SS	JH
P01	First Issue	03/02/22	CG	SS	JH
Rev	Description	Date	By	Check	Approved


This map is reproduced from Ordnance Survey material with the permission of Ordnance Survey on behalf of the Controller of Her Majesty's Stationary Office. © Crown Copyright. Unauthorised reproduction infringes Crown Copyright and may lead to prosecution or civil proceedings. Oxfordshire County Council, 0100023343, 2021



THE OXFORDSHIRE COUNTY COUNCIL  
(HIGHWAYS INFRASTRUCTURE – A40  
HIF2 SMART CORRIDOR  
(HILL FARM TO DUKES CUT))  
(SIDE ROADS) ORDER 2022

SITE PLAN 7 -  
A40 SMART CORRIDOR - SOUTHERN MAINTENANCE  
LAYBY TO DUKES CUT CANAL BRIDGE CROSSING

The COMMON SEAL of  
Oxfordshire County Council  
was hereunto affixed in the  
presence of –



Authorised Officer					
Dated this		day of		Seal No. ....	
202					
Drawn	CG	Checked	SS	Approved	Date
				JH	11/04/22
GH Project Number			Scale at A1		
132861.005			1:10,000		
Drawing Number				Revision	
GH-132861005-SRO-7				P02	